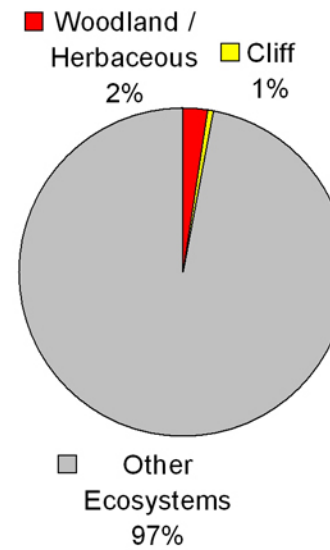


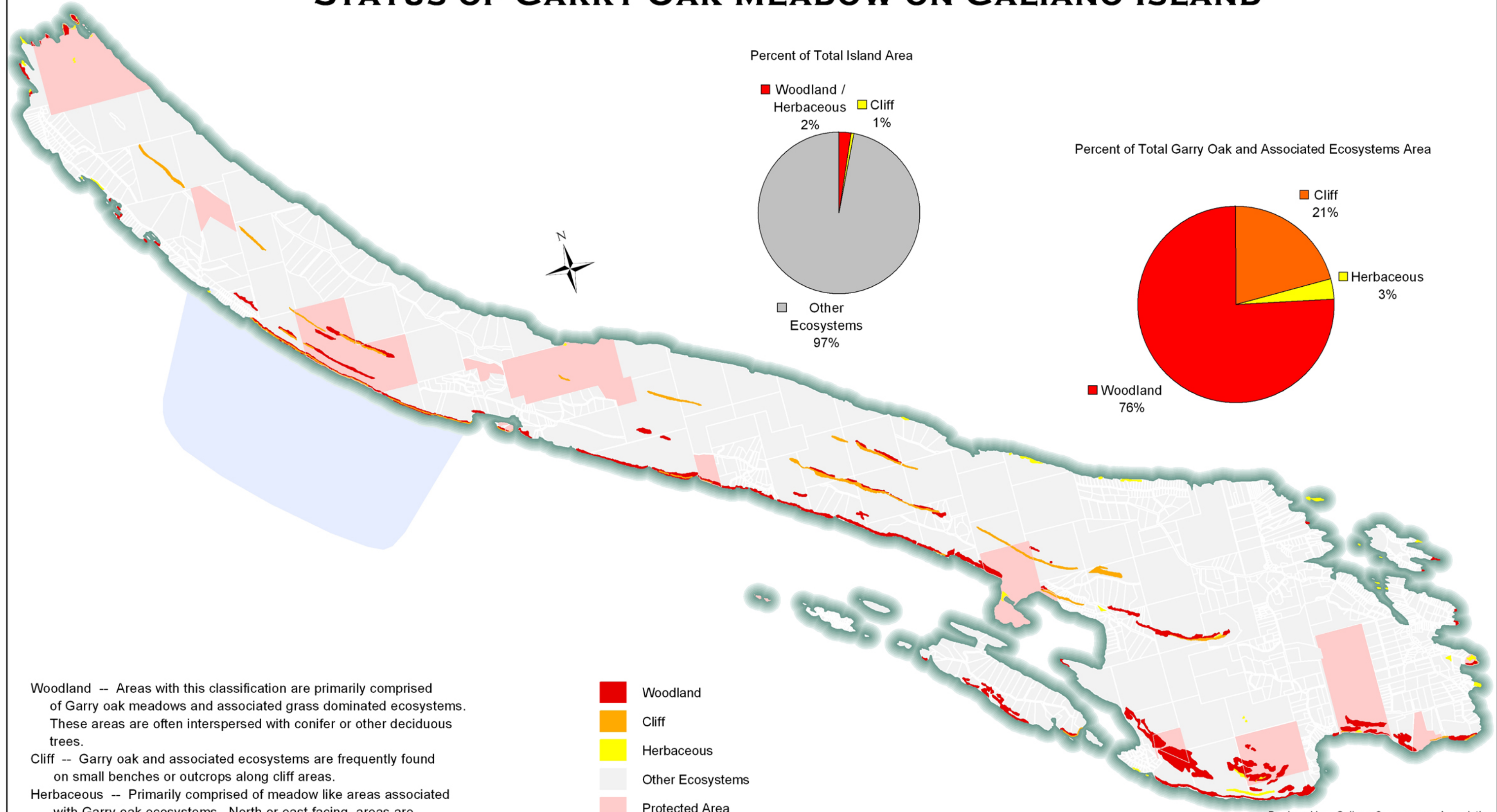
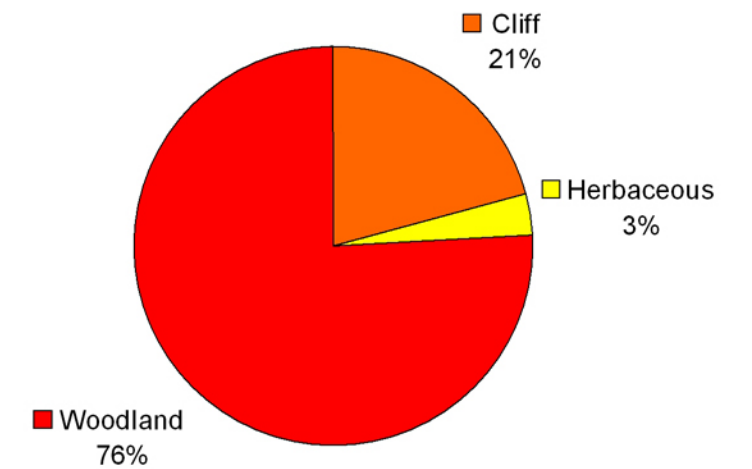
# STATUS OF GARRY OAK MEADOW ON GALIANO ISLAND

MAP 2

Percent of Total Island Area



Percent of Total Garry Oak and Associated Ecosystems Area




**Woodland** -- Areas with this classification are primarily comprised of Garry oak meadows and associated grass dominated ecosystems. These areas are often interspersed with conifer or other deciduous trees.

**Cliff** -- Garry oak and associated ecosystems are frequently found on small benches or outcrops along cliff areas.

**Herbaceous** -- Primarily comprised of meadow like areas associated with Garry oak ecosystems. North or east facing areas are commonly moss dominated communities and are not associated with Garry oak.

- Woodland
- Cliff
- Herbaceous
- Other Ecosystems
- Protected Area
- Proposed Marine Protected Area



Produced by: Galiano Conservancy Association  
 Map Date: June, 2004  
 Scale: 1 : 60,000  
 Projection: UTM Zone 10 NAD83  
 Rotation: 15 deg. counterclockwise